








# LEGEND

-  EXISTING TAX PARCELS
-  STREAMS-WATERWAYS-PONDS
-  EXISTING ROADS
-  MUNICIPAL BOUNDARY
-  PUBLIC SEWER SERVICE AREA
-  PRIVATE WASTEWATER TREATMENT FACILITY



## PUBLIC SEWER SERVICE AREA

# ACT 537 OFFICIAL SEWAGE FACILITIES PLAN FOR HALIFAX TOWNSHIP, DAUPHIN COUNTY, PA

HALIFAX TOWNSHIP

DAUPHIN COUNTY, PA

**ENGINEERS • CONSULTANTS**  
 470 Friendship Road, Suite 100  
 Harrisburg, PA 17111  
 phone // 717.635.2835  
 fax // 717.635.2836



SCALE: 1"=3200 FEET  
 DATE: FEBRUARY, 2007  
 K&W PROJ: 1000.001.003  
 DRAWN BY: JLK  
 CAD DRAWING: OLDS-WELL MAP.dwg  
 SHEET: **FIGURE 11**

P:\1000\1000\001 - Retainer\003 - Act 537 Plan\CAD\OLDS-WELL MAP.dwg 02-27-2007 12:13:52 PM BY: juhn  
 Kreis P:\1000\1000\001 - Retainer\003\Act 537 Plan\CAD\OLDS-WELL MAP.dwg 02-27-2007 12:13:52 PM BY: juhn  
 Images P:\1000\1000\001 - Retainer\003 - Act 537 Plan\CAD\Images\SCAM041.tif P:\1000\1000\001 - Retainer\003 - Act 537 Plan\CAD\Images\SCAM042.tif P:\1000\1000\001 - Retainer\003 - Act 537 Plan\CAD\Images\SCAM043.tif P:\1000\1000\001 - Retainer\003 - Act 537 Plan\CAD\Images\SCAM044.tif P:\1000\1000\001 - Retainer\003 - Act 537 Plan\CAD\Images\SCAM045.tif