






# LEGEND

-  EXISTING TAX PARCELS
-  STREAMS-WATERWAYS-PONDS
-  EXISTING ROADS
-  MUNICIPAL BOUNDARY
-  PUBLIC WATER SERVICE AREA



## PUBLIC WATER SERVICE AREA

# ACT 537 OFFICIAL SEWAGE FACILITIES PLAN FOR HALIFAX TOWNSHIP, DAUPHIN COUNTY, PA

HALIFAX TOWNSHIP

DAUPHIN COUNTY, PA



**I&W**  
ENGINEERS • CONSULTANTS  
470 Friendship Road, Suite 100  
Harrisburg, PA 17111  
phone // 717.635.2835  
fax // 717.635.2836

**SCALE:** 1"=3200 FEET  
**DATE:** FEBRUARY, 2007  
**K&W PROJ:** 1000.001.003  
**DRAWN BY:** JLK  
**CAD DRAWING:**  
**OLDS-WELL MAP.dwg**  
**SHEET: FIGURE 12**

P:\1000\1000\001 - Retainer\003 - Act 537 Plan\CAD\OLDS-WELL MAP.dwg 02-27-2007 12:48:38 PM BY: jkuhn  
 K:\P:\1000\1000\001 - Retainer\003\Act 537 Plan\CAD\OLDS-WELL MAP.dwg 02-27-2007 12:48:38 PM BY: jkuhn  
 Images: P:\1000\1000\001 - Retainer\003 - Act 537 Plan\CAD\Images\SCAN041.tif P:\1000\1000\001 - Retainer\003 - Act 537 Plan\CAD\Images\SCAN042.tif P:\1000\1000\001 - Retainer\003 - Act 537 Plan\CAD\Images\SCAN043.tif P:\1000\1000\001 - Retainer\003 - Act 537 Plan\CAD\Images\SCAN044.tif P:\1000\1000\001 - Retainer\003 - Act 537 Plan\CAD\Images\SCAN045.tif P:\1000\1000\001 - Retainer\003 - Act 537 Plan\CAD\Images\SCAN046.tif P:\1000\1000\001 - Retainer\003 - Act 537 Plan\CAD\Images\SCAN047.tif P:\1000\1000\001 - Retainer\003 - Act 537 Plan\CAD\Images\SCAN048.tif P:\1000\1000\001 - Retainer\003 - Act 537 Plan\CAD\Images\SCAN049.tif P:\1000\1000\001 - Retainer\003 - Act 537 Plan\CAD\Images\SCAN050.tif