






LEGEND

-  EXISTING TAX PARCELS
-  STREAMS - WATERWAYS - PONDS
-  EXISTING ROADS
-  MUNICIPAL BOUNDARY
-  HYDRIC SOILS



HYDRIC SOILS MAP

ACT 537 OFFICIAL SEWAGE FACILITIES PLAN FOR HALIFAX TOWNSHIP, DAUPHIN COUNTY, PA

HALIFAX TOWNSHIP

DAUPHIN COUNTY, PA

ENGINEERS • CONSULTANTS
 470 Friendship Road, Suite 100
 Harrisburg, PA 17111
 phone // 717.635.2835
 fax // 717.635.2836



SCALE: 1"=3200 FEET
DATE: FEBRUARY, 2007
K&W PROJ: 1000.001.003
DRAWN BY: JLK
CAD DRAWING:
 OLDS - WELL MAP.dwg
SHEET: **FIGURE 9**

P:\1000\1000\001 - Retainer\003 - Act 537 Plan\CAD\OLDS-WELL MAP.dwg 02-27-2007 10:57:09 AM BY: jkuhn
 K:\001\1000\1000\001 - Retainer\003 - Act 537 Plan\CAD\OLDS-WELL MAP.dwg 02-27-2007 10:57:09 AM BY: jkuhn
 H:\001\1000\1000\001 - Retainer\003 - Act 537 Plan\CAD\OLDS-WELL MAP.dwg 02-27-2007 10:57:09 AM BY: jkuhn
 G:\001\1000\1000\001 - Retainer\003 - Act 537 Plan\CAD\OLDS-WELL MAP.dwg 02-27-2007 10:57:09 AM BY: jkuhn
 F:\001\1000\1000\001 - Retainer\003 - Act 537 Plan\CAD\OLDS-WELL MAP.dwg 02-27-2007 10:57:09 AM BY: jkuhn
 E:\001\1000\1000\001 - Retainer\003 - Act 537 Plan\CAD\OLDS-WELL MAP.dwg 02-27-2007 10:57:09 AM BY: jkuhn
 D:\001\1000\1000\001 - Retainer\003 - Act 537 Plan\CAD\OLDS-WELL MAP.dwg 02-27-2007 10:57:09 AM BY: jkuhn
 C:\001\1000\1000\001 - Retainer\003 - Act 537 Plan\CAD\OLDS-WELL MAP.dwg 02-27-2007 10:57:09 AM BY: jkuhn
 B:\001\1000\1000\001 - Retainer\003 - Act 537 Plan\CAD\OLDS-WELL MAP.dwg 02-27-2007 10:57:09 AM BY: jkuhn
 A:\001\1000\1000\001 - Retainer\003 - Act 537 Plan\CAD\OLDS-WELL MAP.dwg 02-27-2007 10:57:09 AM BY: jkuhn